










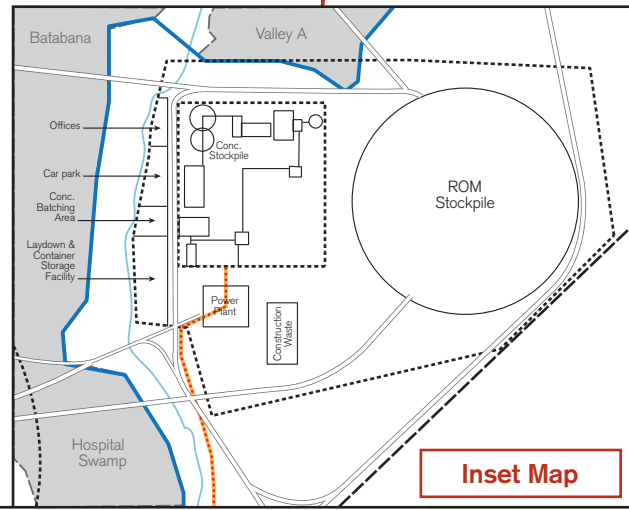
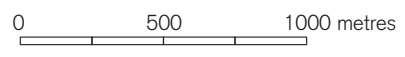
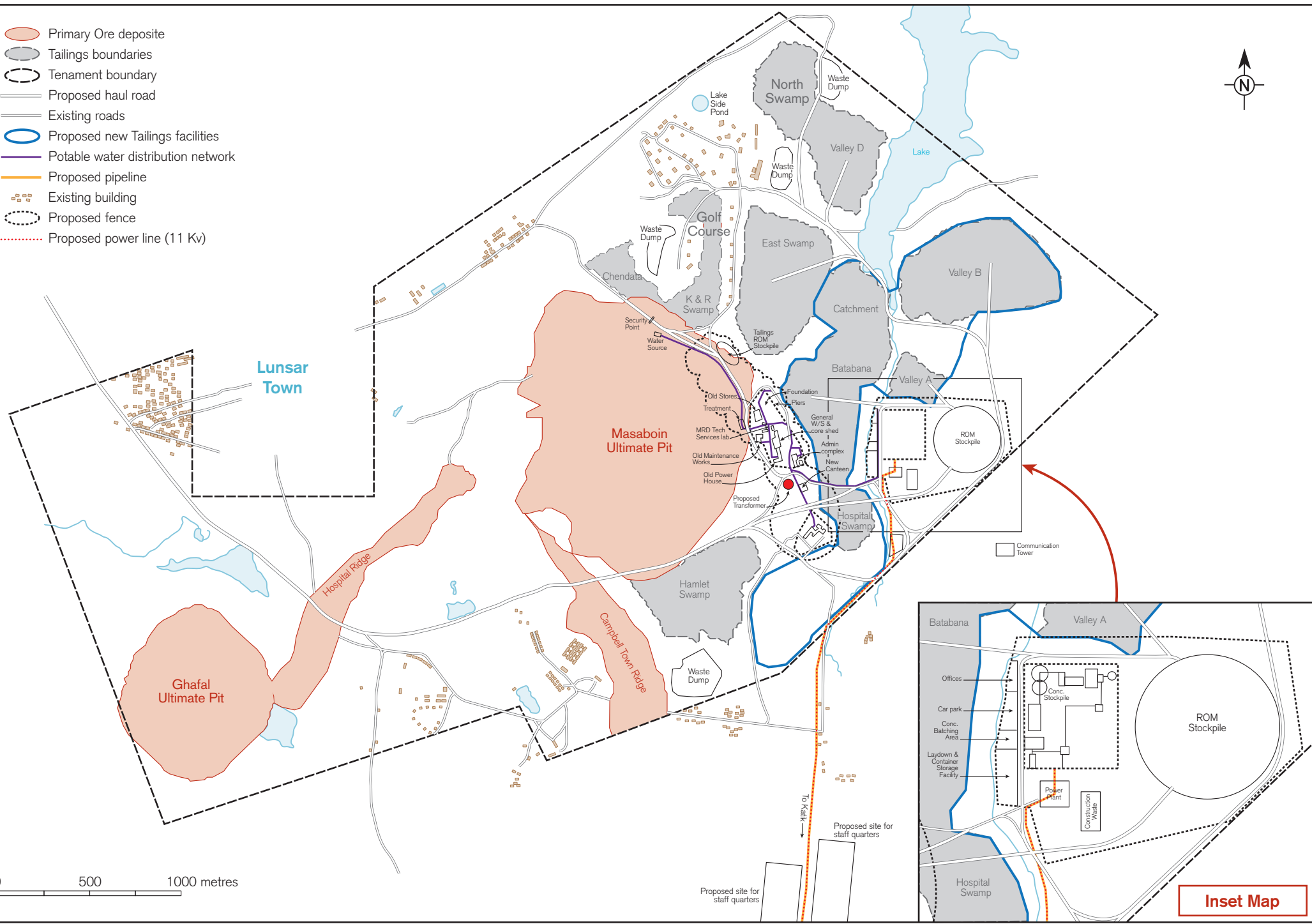


-  Primary Ore deposit
-  Tailings boundaries
-  Tenament boundary
-  Proposed haul road
-  Existing roads
-  Proposed new Tailings facilities
-  Potable water distribution network
-  Proposed pipeline
-  Existing building
-  Proposed fence
-  Proposed power line (11 Kv)



Inset Map